

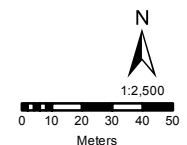


**Ontario Regulation 164/06
Regulated Features**

**Part Lot 22, Concession 1
Town of Minto
Palmerston**

Legend

-  palmerston_flood
-  15 metre Floodplain Allowance



1 cm = 25 meters

Map Projection: UTM NAD83 Zone 17

Produced by Maitland Valley Conservation Authority,
GIS/Planning Services under Licence with Ontario
Ministry of Natural Resources.
Copyright (c) Queen's Printer 1992, 2015

Aerial Photography taken in 2015 by Fugro Geospatial.

This map is for illustrative purposes only. Information
contained hereon is not a substitute for professional
review or a site survey and is subject to change
without notice. The Maitland Valley Conservation
Authority takes no responsibility for, nor guarantees,
the accuracy of the information contained on this map.
Any interpretations or conclusions drawn from this
map are the sole responsibility of the user.

File: S:\Planning and Regulations\Development Planning and
Regulations\Planning 2016\Regulation\Inquiries
Date: 01/06/2016
Produced By: Brandi Walter