



## Ontario Regulation 164/06 Regulated Lands






Lot 21, George Street North

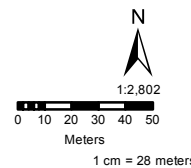
Town of Minto

-  Floodplain
-  15 metre Floodplain Allowance

**abmv\_whpa\_utm**

### Well Head Protection Area

-  Zone A
-  Zone B
-  Zone C
-  Zone D
-  Zone E



Map Projection: UTM NAD83 Zone 17

Produced by Maitland Valley Conservation Authority,  
GIS/Planning Services under Licence with Ontario  
Ministry of Natural Resources.  
Copyright (c) Queen's Printer 1992, 2015

Aerial Photography taken in 2015 by Fugro Geospatial.

This map is for illustrative purposes only. Information  
contained hereon is not a substitute for professional  
review or a site survey and is subject to change  
without notice. The Maitland Valley Conservation  
Authority takes no responsibility for, nor guarantees,  
the accuracy of the information contained on this map.  
Any interpretations or conclusions drawn from this  
map are the sole responsibility of the user.

File: S:\Planning and Regulations\Development Planning and  
Regulations\Planning 2016\Regulation\Inquiries  
Date: September 26, 2016  
Produced By: Brandi Walter