

Subject Property







Developable portion of property.

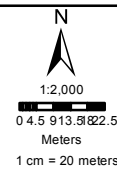
**Ontario Regulation 164/06
Regulated Features**

**North Maitland Sub Basin
CON 9 PT LOT 16 RP
60R2212;PART 1
Geographic Township of Minto
Town of Minto
Wellington County
9304 ROAD 3 N**

Legend

legend

-  Floodplain
-  15 metre Floodplain Allowance
-  Watercourses
-  15 metre Watercourse Buffer
-  Locally Significant Wetland (LSW)
-  30 m LSW Buffer



Map Projection: UTM NAD83 Zone 17

Produced by Maitland Valley Conservation Authority, GIS/Planning Services under Licence with Ontario Ministry of Natural Resources. Copyright (c) Queen's Printer 1992, 2015

Aerial Photography taken in 2015 by Fugro Geospatial.

This map is for illustrative purposes only. Information contained hereon is not a substitute for professional review or a site survey and is subject to change without notice. The Maitland Valley Conservation Authority takes no responsibility for, nor guarantees, the accuracy of the information contained on this map. Any interpretations or conclusions drawn from this map are the sole responsibility of the user.

Planning & Regulations - Develop - Alteration - 2017 - Planning

**Date: 06/06/2017
Produced by: Andrew Fera**

