

From: Brandi Walter [<mailto:bwalter@mvca.on.ca>]
Sent: August-30-18 4:19 PM
To: Bill White
Cc: Linda Redmond
Subject: MV-2018-06

Dear Bill,

Re: MV application MV-2018-06
31 Pellister Street West, Harriston

As shown on the attached map, the subject property is not affected by natural hazards. However, the property does feature MVCA regulated lands. The south-east corner of the lot is within the 15 metre buffer to regulatory floodplain. As such, should the proposed addition be located within MVCA's regulated area, a MVCA permit will be required. Otherwise, the application is in conformance with the Natural Hazard Policies of the PPS, 2014.

Please accept this email as MVCA's comments regarding application MV-2018-06.

Kind Regards,








Brandi Walter
Environmental Planner, Regulations Officer
MAITLAND VALLEY CONSERVATION AUTHORITY
Box 127, Wroxeter, Ontario, N0G 2V0
519-335-3557; bwalter@mvca.on.ca

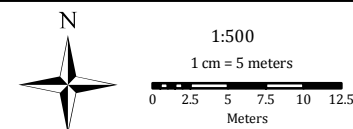


Ontario Regulation 164/06 Regulated Features

Part Lot 6, South side of Webb
Street,
Town of Minto,
County of Wellington
31 Pellister Street,
Community of Harriston

LEGEND

-  Floodfringe
-  Flood Hazard 15m Buffer
- Wellhead Protection**
 -  Zone A
 -  Zone B
 -  Zone C
 -  Zone D
 -  Zone E



Map Projection: UTM NAD83 Zone 17

Produced by Maitland Valley Conservation Authority,
GIS/Planning Services under Licence with Ontario
Ministry of Natural Resources.
Copyright (c) Queen's Printer 1992, 2015

Aerial Photography taken in 2015 by Fugro Geospatial.

This map is for illustrative purposes only. Information
contained hereon is not a substitute for professional review
or a site survey and is subject to change without notice. The
Maitland Valley Conservation Authority takes no
responsibility for, nor guarantees, the accuracy of the
information contained on this map. Any interpretations or
conclusions drawn from this map are the sole
responsibility of the user.

Planning & Regulations - Development & Alterations

Date: 29/08/2018

Produced by: Patrick Huber-Kidby

